

EUPOS[®] - an Outline

by **Jaroslav Šimek**

*Research Institute of Geodesy, Topography and Cartography - Geodetic Observatory Pecný
Ústecká 98, CZ-250 66 Zdíby*

5th EUPOS[®] Council and Technical Meeting
Tallinn, Estonia, 14 – 15 November 2018

OUTLINE

1. What is *EUPOS*[®]?
2. History
3. Structure and Membership
4. Observational Segment
5. Technical Issues
6. Outreach Activities
7. Achievements
8. Challenges
9. Conclusions and Outlook

What is *EUPOS*[®] ?

- *EUPOS*[®] is a free association of European public institutions aiming at establishing a uniform DGNSS based infrastructure in Central and Eastern Europe
- *EUPOS*[®] is a ground based European regional GNSS augmentation system
- *EUPOS*[®] is a mosaic of national DGNSS segments operating according to common standards
- *EUPOS*[®] provides DGNSS correction data for real-time positioning and navigation and the data for post-processing
- *EUPOS*[®] supports precise positioning and navigation (metre, sub-metre and centimetre in RT, centimetre and better in PP)
- *EUPOS*[®] is evolving in both intensive and extensive way by accepting new technical developments
- *EUPOS*[®] collaborates with other international organizations and scientific institutions acting in the field of GNSS technology

EUPOS[®] - a History

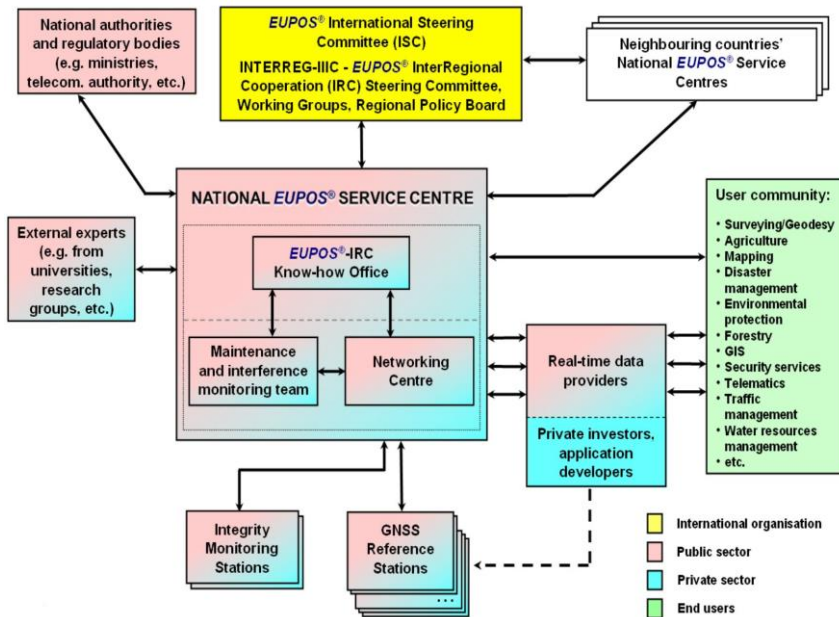
- Workshop „*Multifunctional GNSS Reference Station Systems for Europe*“, Berlin, 4 – 5 March 2002 – organized by the Berlin Senate Department for Urban Development and the European Academy for Urban Environment
- 60 participants from 16 countries
- Founding Committee (later ISC) + *EUPOS*[®] Office established (Berlin, Senat)
- 2014 – reorganization, new ToR, Chairmanship, Office relocated to Warsaw

EUPOS[®] Structure (1)

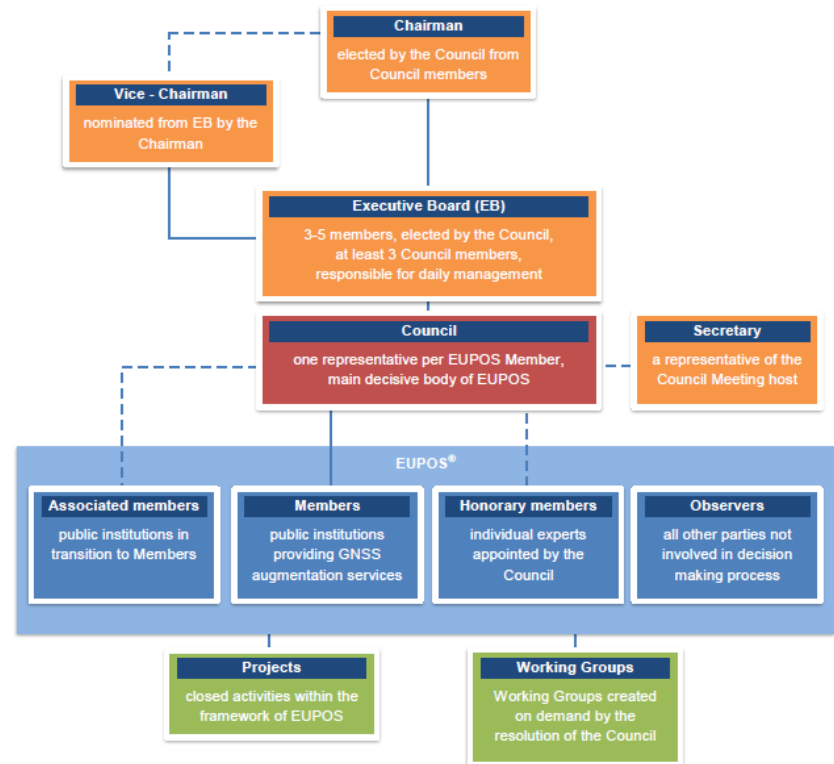
- Council – one representative nominated by each Member
- Executive Board – manages activities on daily basis
- *EUPOS*[®] Working Groups (SQM, ECC)
- National Service Centres – contacts with council delegates, contacts with national authorities and users, network operation, network integrity check, technical developments, personnel training, developing applications, public relations
- Authorized *EUPOS*[®] resellers
- Manufacturers of *EUPOS*[®] compatible hardware and software

EUPOS[®] Structure (3)

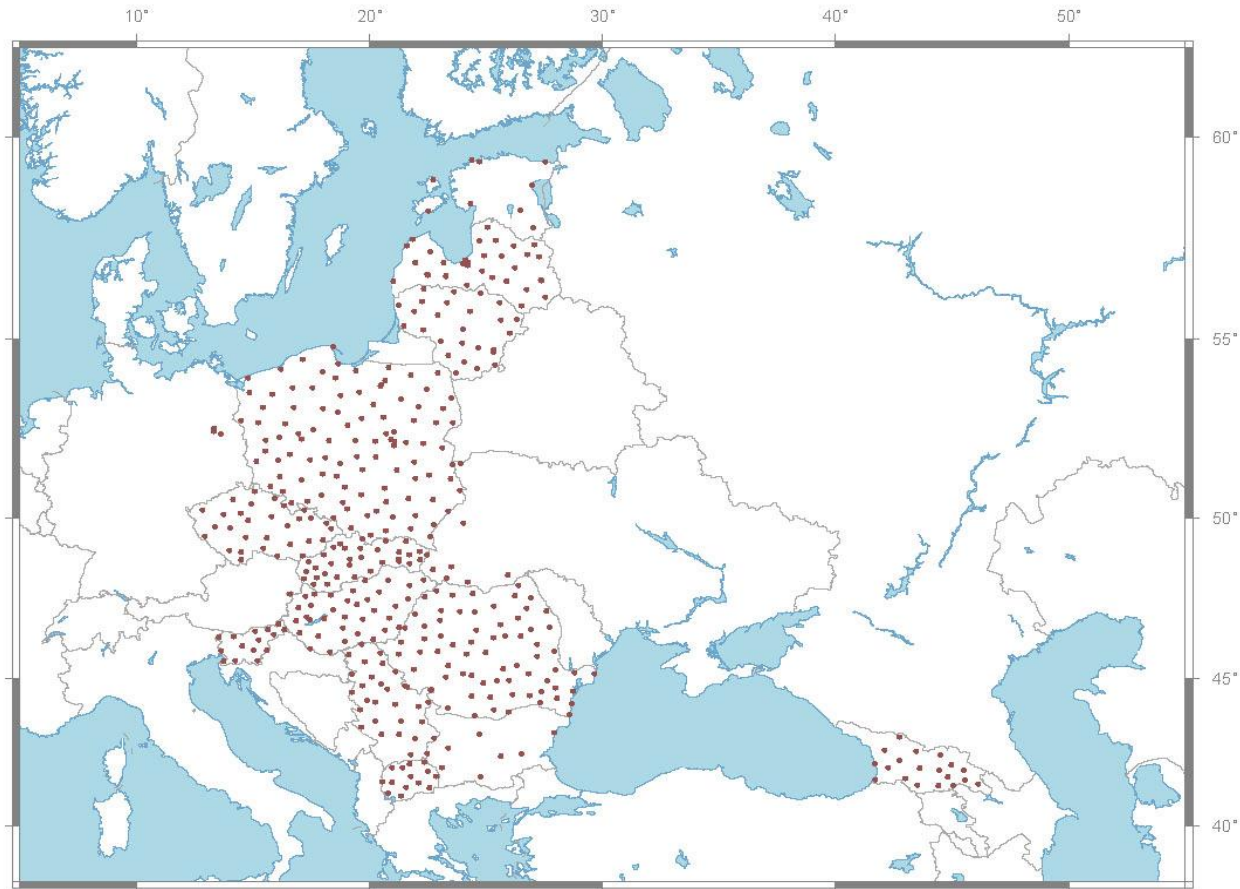
Functional structure 2002 -2014



Membership and organisation since May 2014



EUPOS[®] Stations contributing to ESDB Status 2018



EUPOS[®] Technical Issues (1)

- *EUPOS*[®] Technical Standards, Rev. 3 (since 2013)
- DGNSS for RT positioning and navigation, accuracy 2m – 0.5m for moving objects and 0.2m for static
- Network RTK for precise RT positioning - 2 cm
- Geodetic, post-processing – 1 cm and better
- Data streams transmitted via Internet
- NTRIP technology, RTCM SC104 format
- Additionally radio or TV VHF broadcasting
- System availability on the level of at least 99%
- Availability upgrade up to 99.9% is realistic

EUPOS[®] Technical Issues (2)

- *EUPOS* deploys unified standards and communication lines to achieve full interoperability and compatibility
- Reference stations receive signals from GPS, GLONASS and Galileo satellites
- Guidelines for single site design
- Guidelines for cross-border data exchange
- Guidelines for reference frame fixing (since 2014 current EUREF guidelines)

EUPOS[®] Working Groups

- *EUPOS*[®] Combination Centre (since 2010, A. Kenyeres)
- WG on Service Quality Monitoring (B. Droščák, from Nov 2018 K. Smolík)
- WG SQII – Site Quality and Interference Monitoring (since 2004, I. Fejes, K. Leitmannová, since 2006 J. Zvirgzds)

EUPOS[®] Outreach Activities

- EUREF – MoU signed in June 2014
- EUMETNET – MoU signed in May 2013
- EuroGeographics – establishment of EuroGeographics Positioning Knowledge Exchange Network (PosKEN) → EuroGeographics + EUREF + EUPOS + CLGE
- UN OOSA
- International Committee on GNSS (ICG) established to promote GNSS infrastructure on global basis (endorsed by the UN General Assembly) - *EUPOS* is ICG member
- Technical Cooperation with Industry (TCI) (until 2015)
- RTCM Member – Special Committee 104 (until 2015)

EUPOS[®] in European Programmes (1)

- INTERREG IIIC – interregional cooperation
- Promoting *EUPOS* services for regional development
- Integration of *EUPOS* services into regional decision processes
- 8 *EUPOS* countries, 9 institutions
- 4 work packages
- Duration: Oct 1, 2006 – Dec 31, 2007

Achievements

- Incentive to building up CORS networks
- System of standards and guidelines
- Outreach activities
- *EUPOS*[®] symposia (impact on professionals from different fields of activities) – 2005, 2008, 2009 (Berlin), 2010 (Brussels), 2011 (Berlin)
- *EUPOS*[®] in international programmes and projects

Challenges

- *EUPOS*[®] disposes of a large observation data and product volume which represents a potential that can benefit a number of activities, among others in science
- Reference frames, velocities
- Ground based meteorology
- Geodynamics, neotectonics (EPOS ...)
- Space weather, upper atmosphere studies
- Gravity field modelling
- Mixed problems (ionosphere x earthquakes)

Outlook

- To revitalize EUPOS[®] and its activities towards making full use of its potential
- To develop EUPOS[®] as a multi-GNSS facility
- To extend EUPOS[®] both geographically and in application sphere
- To keep and develop all outreach links, WGs, projects, centres but also EUPOS[®] Symposia

Thank you for
your attention

<http://www.eupos.org>