



Latvian Geospatial
Information Agency

National Report LATVIA

Dr.sc.ing. Asoc.prof. Janis Zvirgzds
Latvia Geospatial information Agency
Senior expert in geodesy

Tallinn, 15 Nov 2018



Latvian Geospatial
Information Agency

LatPos accessibility

From **1 July 2018**
All services are for **FREE !**



RTK streams:

- SITE
- NETW-MAX
- NETW-iMAX
- VIRTUAL-RS

Post processing data:

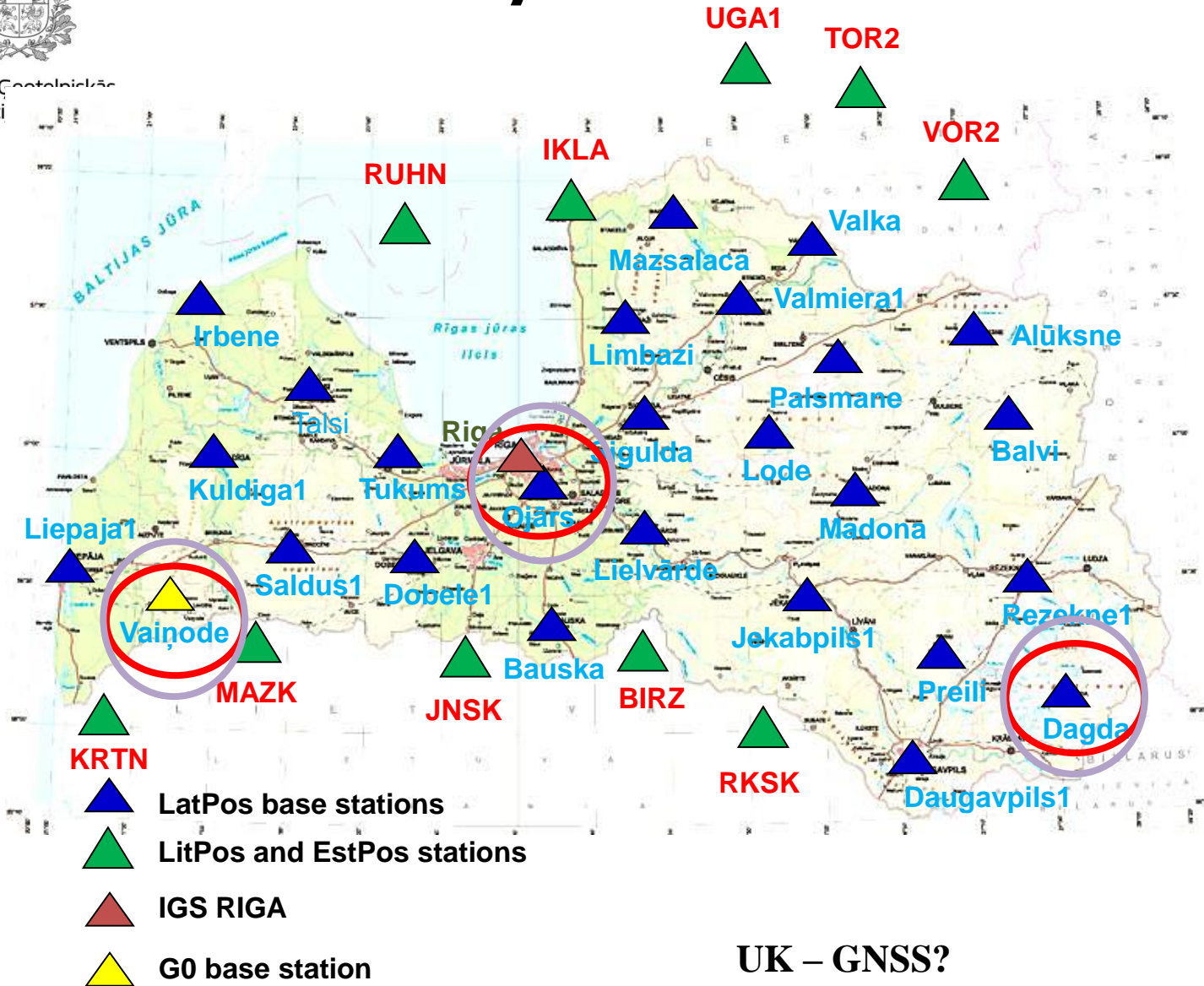
- 1 second RINEX – 1 Year
- 30 second RINEX - from 2005





Latvijas Ģeotekniskās informāci

GNSS systems used in LatPos

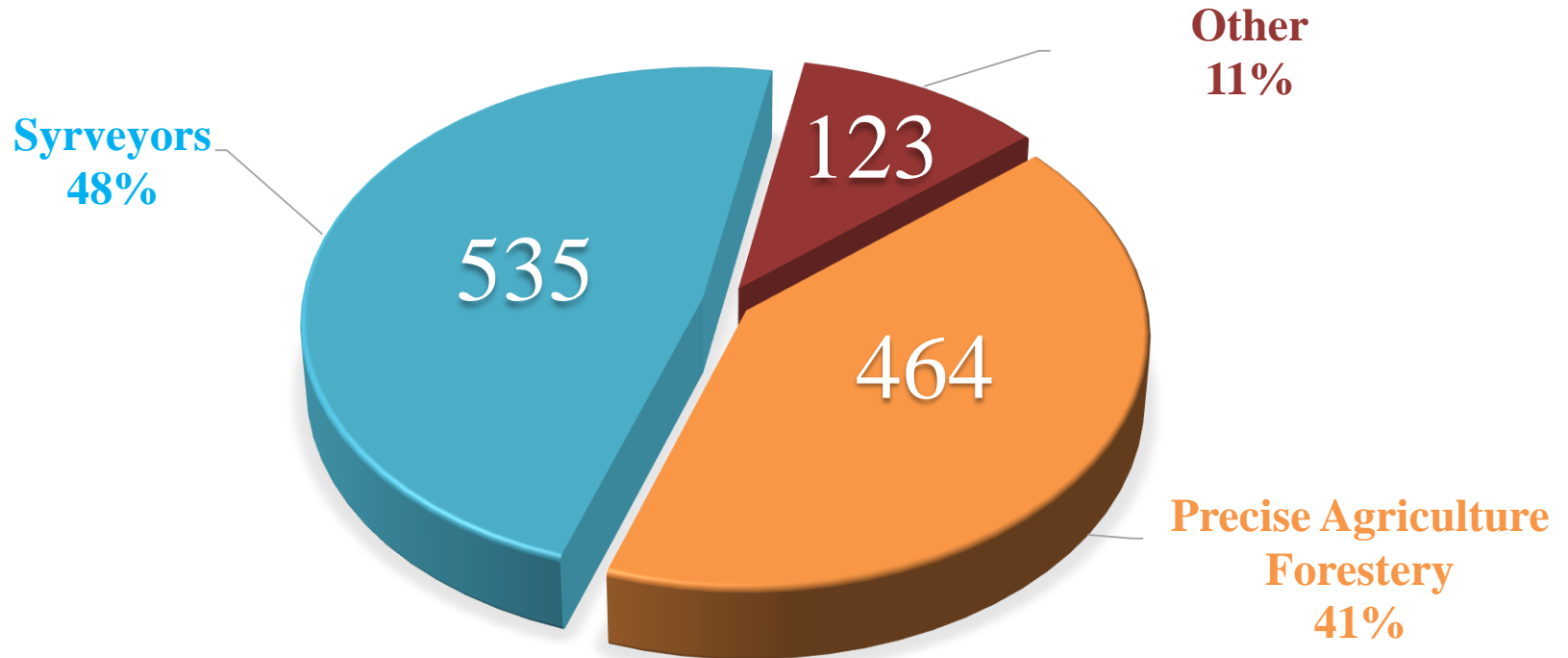


UK – GNSS?
Korea – regional?



Latvijas Ģeotelpiskās
informācijas aģentūra

LatPos users





Latvian Geospatial
Information Agency

LatPos usage

- Users online ~ 150 {max - 192}
- Night – up to 50 {max – 88}
- Holidays ~ 70



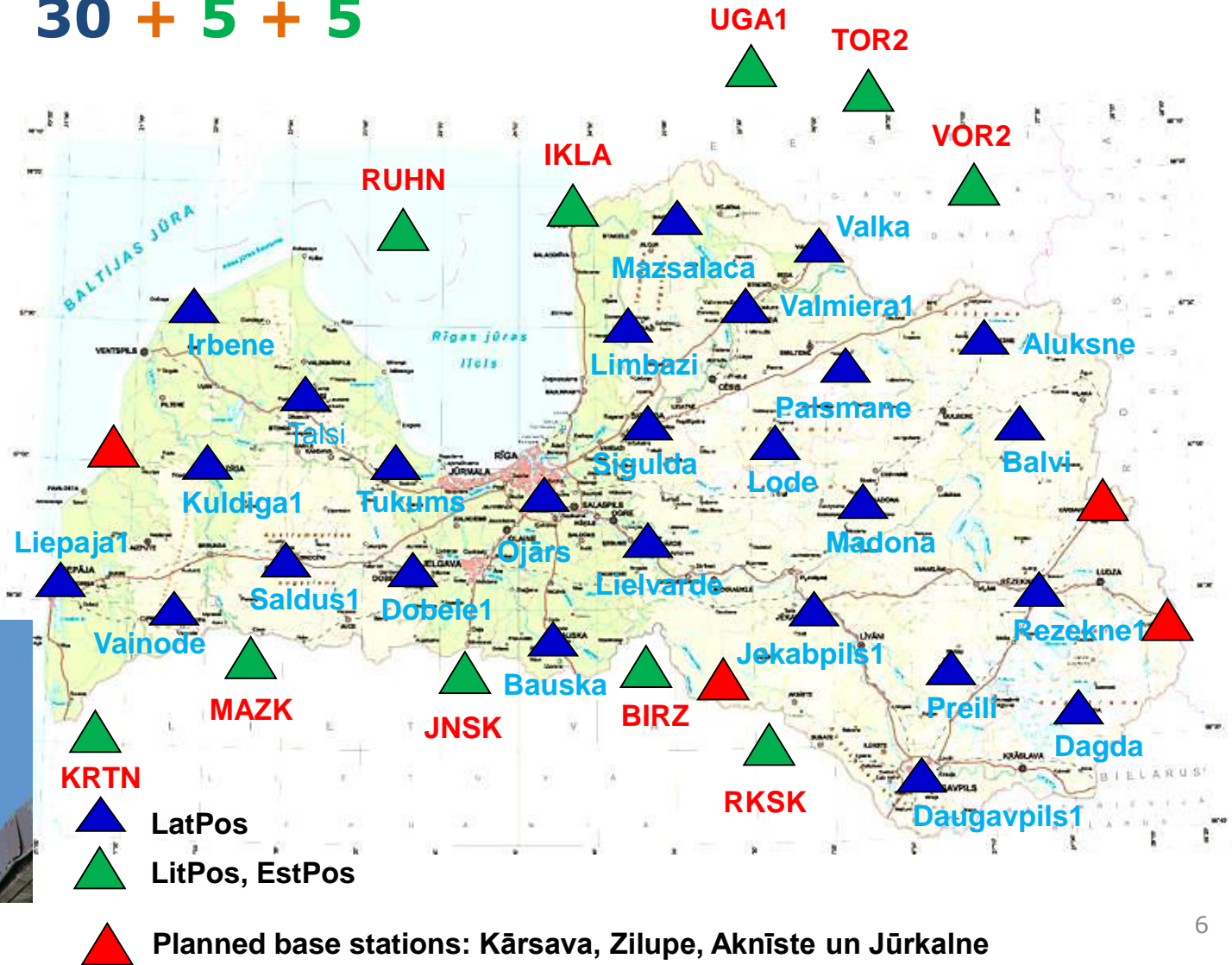


Latvian Geospatial
Information Agency

LatPos in 2020.

30 + 5 + 5

Antenas will be
calibrated

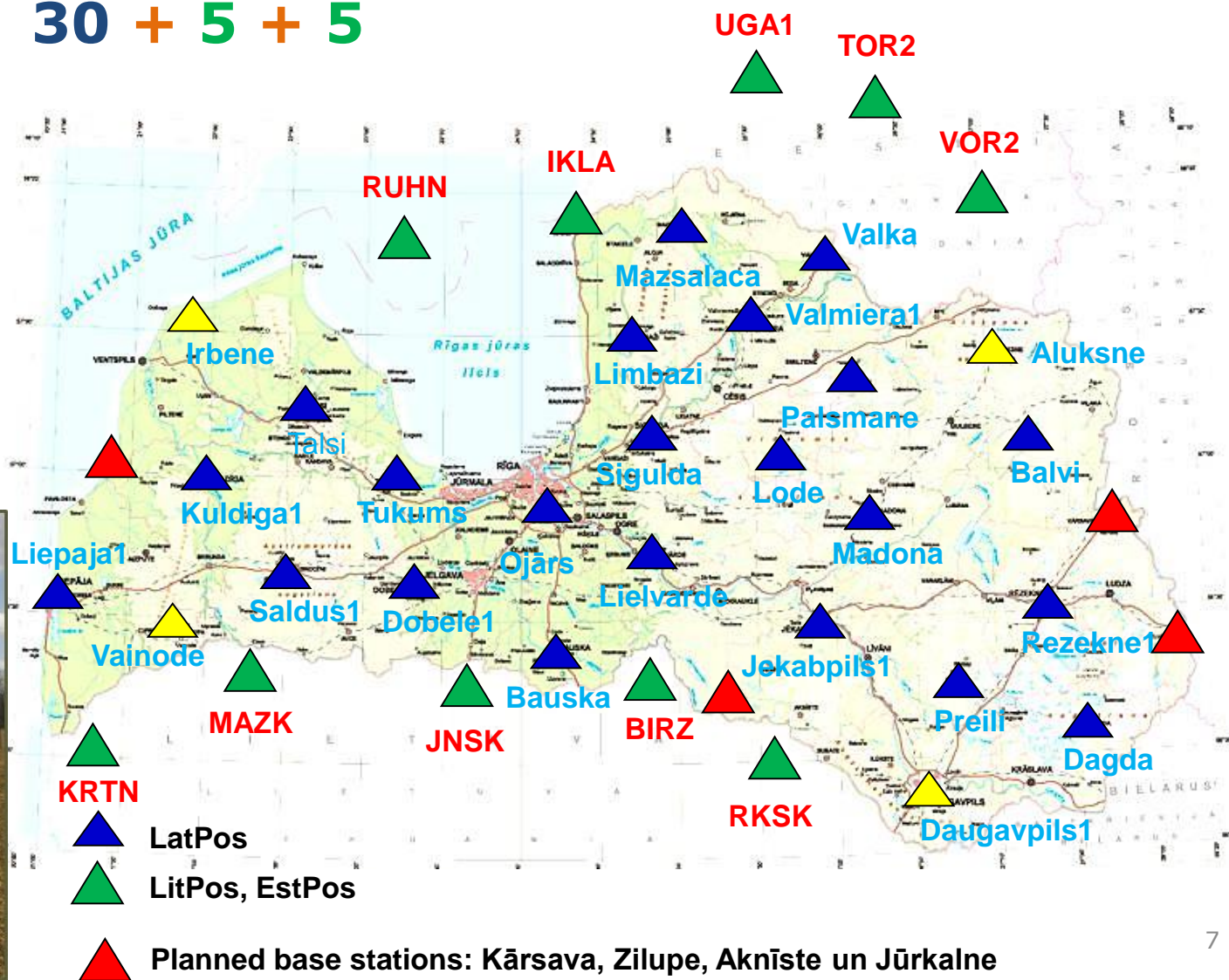




Latvian Geospatial
Information Agency

GO Base stations.

30 + 5 + 5





Latvian Geospatial
Information Agency

Thank You for Your attention!



+371 27833324
latpos@lgia.gov.lv
www.latpos.lgia.gov.lv